



## Trip to 4733 W Saanich Road

Victoria, BC V8Z 3G9











6.15 miles - about 13 minutes

### Notes

Directions to get from the conference hotel to St. Michael's and All Angels Church for church parade on Sunday morning.



### 1961 Douglas Street, Victoria, BC V8T 4K7

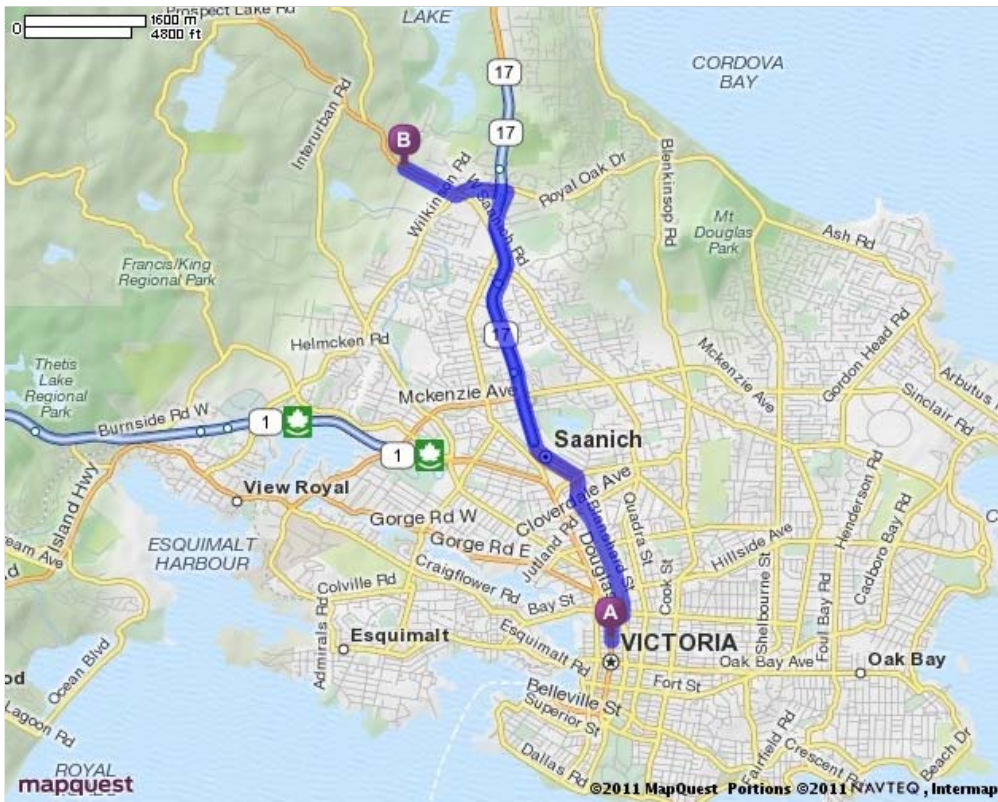
- |                                                                                                                                                                       |                                                                                                                          |           |
|-----------------------------------------------------------------------------------------------------------------------------------------------------------------------|--------------------------------------------------------------------------------------------------------------------------|-----------|
|                                                                                      | 1. Start out going <b>NORTH</b> on <b>DOUGLAS ST / PROVINCIAL ROUTE 1 / TRANS CANADA HWY</b> toward <b>DISCOVERY ST.</b> | go 0.3 mi |
|                                                                                      | 2. Turn <b>RIGHT</b> onto <b>BAY ST.</b>                                                                                 | go 0.1 mi |
|     | 3. Turn <b>LEFT</b> onto <b>BLANSHARD ST / PROVINCIAL ROUTE 17 N.</b> Continue to follow <a href="#">Map</a>             | go 4.5 mi |
|                                                                                      | 4. Take the <b>ROYAL OAK DR</b> exit, <b>EXIT 11</b> , toward <b>WEST SAANICH RD / ROYAL OAK BUSINESS AREA.</b>          | go 0.3 mi |
|     | 5. Turn <b>LEFT</b> onto <b>ROYAL OAK DR / PROVINCIAL ROUTE 17A.</b>                                                     | go 0.5 mi |
|   | 6. Turn <b>RIGHT</b> onto <b>W SAANICH RD / PROVINCIAL ROUTE 17A.</b>                                                    | go 0.5 mi |
|                                                                                    | 7. <b>4733 W SAANICH ROAD.</b>                                                                                           | go 0.0 mi |



### 4733 W Saanich Road, Victoria, BC V8Z 3G9

Total Travel Estimate : 6.15 miles - about 13 minutes

Route Map [Hide](#)



[All rights reserved. Use subject to License/Copyright](#) | [Map Legend](#)

Directions and maps are informational only. We make no warranties on the accuracy of their content, road conditions or route usability or expeditiousness. You assume all risk of use. MapQuest and its suppliers shall not be liable to you for any loss or delay resulting from your use of MapQuest. Your use of MapQuest means you agree to our [Terms of Use](#)