



## Trip to 1961 Douglas Street

Victoria, BC V8T 4K7











19.36 miles - about 30 minutes

### Notes

Trip from Swartz Bay Ferry Terminal to the Headquarters Hotel - Travellers Inn - City Center on Douglas St.



### Swartz Bay Road, North Saanich, BC V8L

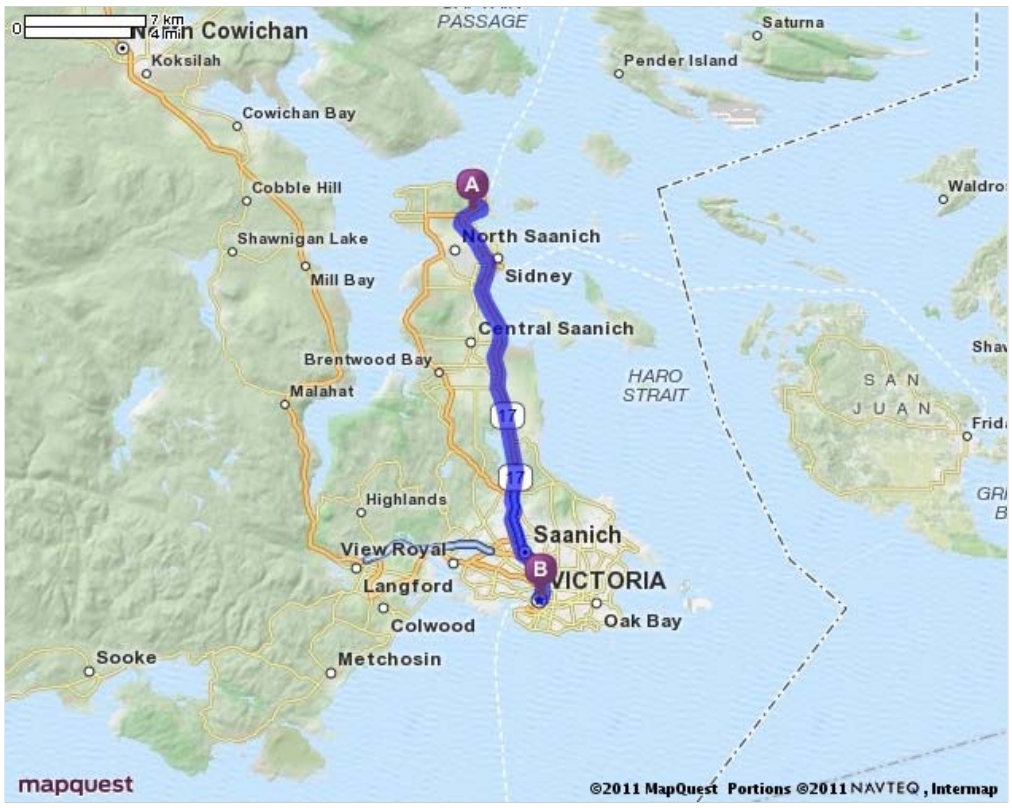
- |   |  |            |
|---|--|------------|
|    | 1. Start out going <b>NORTHEAST</b> on <b>SWARTZ BAY RD</b> toward <b>TRYON RD</b> . | go 0.3 mi  |
|    | 2. Turn <b>SLIGHT LEFT</b> onto <b>CURTEIS RD</b> .                                  | go 0.1 mi  |
|    | 3. Turn <b>LEFT</b> onto <b>LANDS END RD</b> . <a href="#">Map</a>                   | go 0.1 mi  |
|    | 4. Turn <b>LEFT</b> to take the <b>HWY-17 S</b> ramp toward <b>VICTORIA</b> .        | go 0.1 mi  |
|       | 5. Merge onto <b>PROVINCIAL ROUTE 17 S</b> .   | go 18.4 mi |
|    | 6. Turn <b>RIGHT</b> onto <b>QUEENS AVE</b> .  | go 0.1 mi  |
|   | 7. Turn <b>LEFT</b> onto <b>DOUGLAS ST / PROVINCIAL ROUTE 1 / TRANS CANADA HWY</b> . | go 0.2 mi  |
|    | 8. <b>1961 DOUGLAS STREET</b> is on the <b>LEFT</b> .                                | go 0.0 mi  |



### 1961 Douglas Street, Victoria, BC V8T 4K7

Total Travel Estimate : 19.36 miles - about 30 minutes

Route Map [Hide](#)



[All rights reserved. Use subject to License/Copyright](#) | [Map Legend](#)

Directions and maps are informational only. We make no warranties on the accuracy of their content, road conditions or route usability or expeditiousness. You assume all risk of use. MapQuest and its suppliers shall not be liable to you for any loss or delay resulting from your use of MapQuest. Your use of MapQuest means you agree to our [Terms of Use](#)